

HOW TO FIND US?

Metalis Centre R&D Group
2, Route de Pouligney
25640 CHAUDEFONTAINE



➤ ACCESS TO THE PLANT BY TRAIN



TGV Besançon Franche-Comté trainstation (Auxons-Dessus)

➔ 2h15 from Paris

From the train station to the plant: 25 minutes

Google maps link to calculate your trip: [click here](#)





Highway No. A36

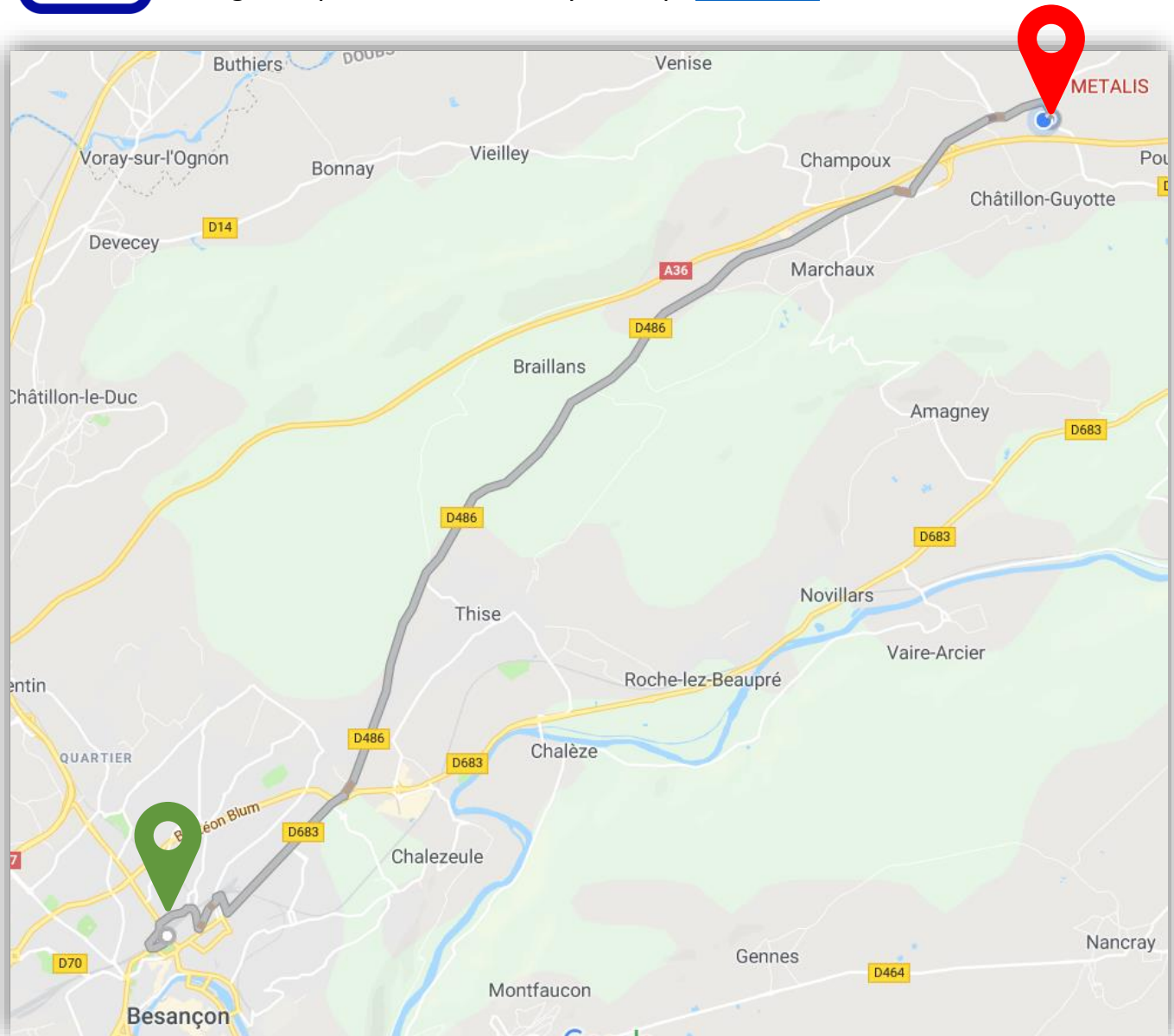
Exit No. 4.1 (Besançon Palente)
1st on the right at the roundabout



Besançon Viotte train station (centre)

From the train station to the plant: 24 minutes

Google maps link to calculate your trip: [click here](#)

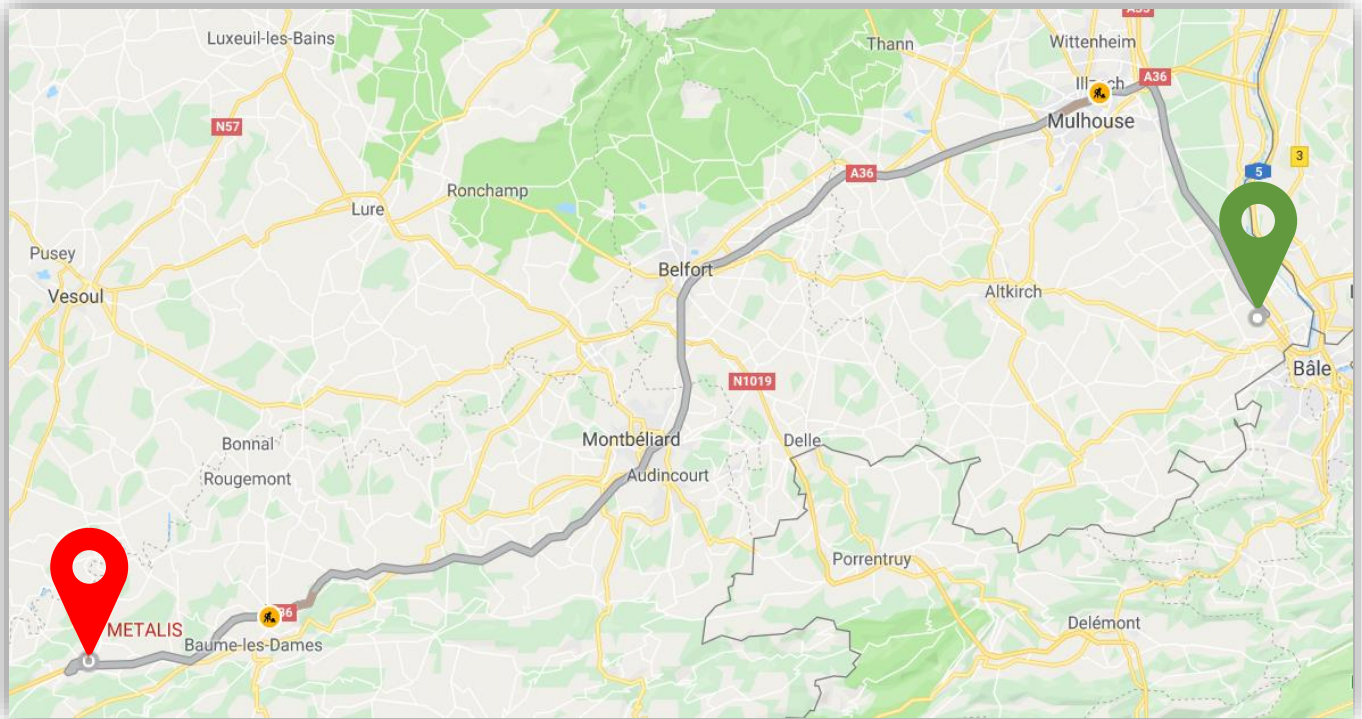




Airport of Basel Mulhouse

From the airport to the plant: 1 hour 30 minutes

Renting of a car from the airport



➤ HOTELS – RESTAURANTS

Near BASEL airport (at 1h45 minutes from the plant)



IBIS Mulhouse Bale Aéroport hotel

17 Avenue Général de Gaulle
68300 SAINT LOUIS

Phone: +33 (0) 3 89 69 06 58

H5612@accor.com

In the downtown of BESANCON (at 20-25 minutes from the plant)



IBIS La City hotel

1 avenue Louise Michel
25000 BESANCON

Phone: +33 (0) 3 81 85 11 70

H3297@ACCOR.COM

In the downtown of BESANCON (at 20-25 minutes from the plant)



Hôtel DE PARIS
33 rue des Granges
25000 BESANCON

Phone: +33 81 81 36 56
contact@besanconhoteldeparis.com



KYRIAD Palente hotel
1 route de Marchaux
25000 BESANCON

Phone: +33 (0) 3 81 88 77 00
Besancon.palente@kyriad.fr

On the outskirts of BESANCON (at 15 minutes from the plant)



ALL SUITES hotel
17 avenue des Montboucons
25000 BESANCON

Phone: +33 (0) 3 81 85 10 60
besancon@allsuites-hotel.com

At 5 minutes from the plant



Gîte LES COSSAS
7 rue principale
25640 SAINT-HILAIRE

Phone: +33 (0) 3 81 84 04 89
gite-les-cossas@orange.fr


➤ HOBBIES

Walking - the city center



A footpath around the city center of Besançon, along the “Doubs” river for about 4 km. <http://www.besancon-tourisme.com/>

Cultural visit - the Besançon Citadel



Listed as a **UNESCO World Heritage Site**, Vauban's 17th century masterpiece, the Besançon Citadel, is **one of the finest** in France.

The fortifications cover 11 hectares and lie more than 100 meters above the old town sitting in a loop of the River Doubs. The site is encircled by ramparts topped by walkways and punctuated with watchtowers and bartizans.

The walls are up to 20 meters high and 5 to 6 meters thick. The Citadel offers visitors spectacular views over the old town of Besançon and the surrounding hills.

<http://www.citadelle.com/en/>